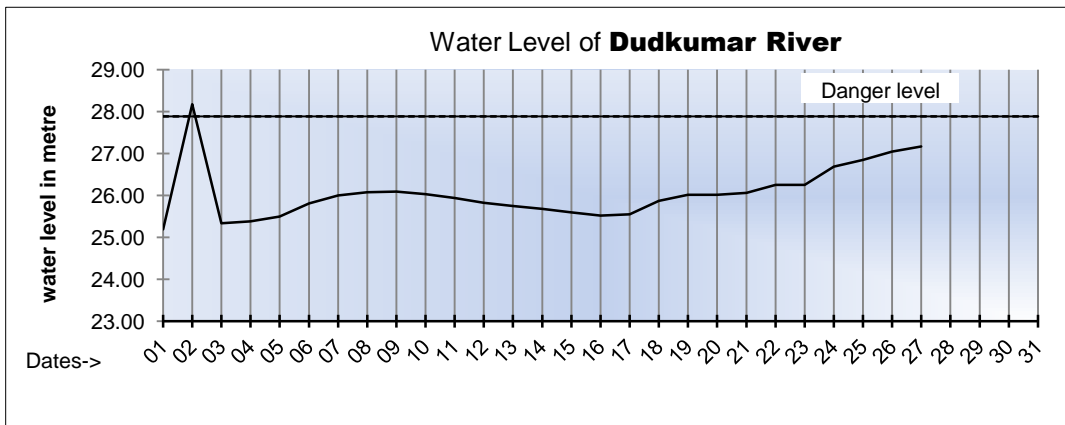
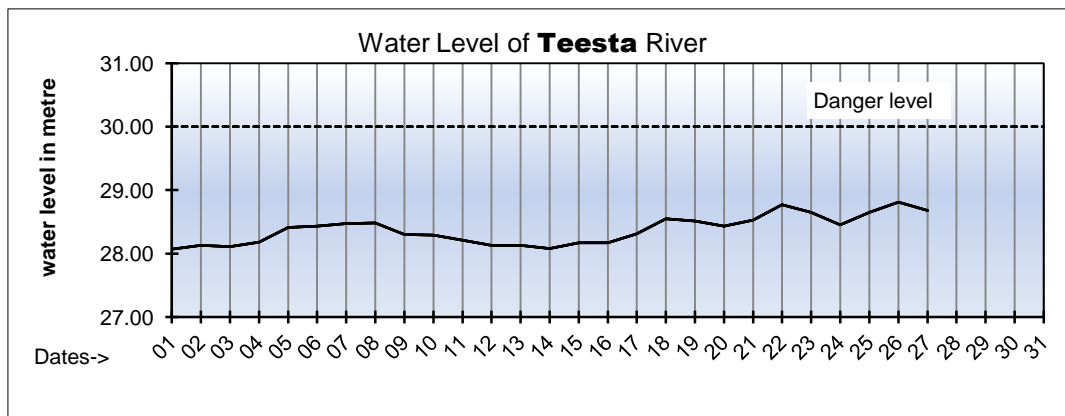
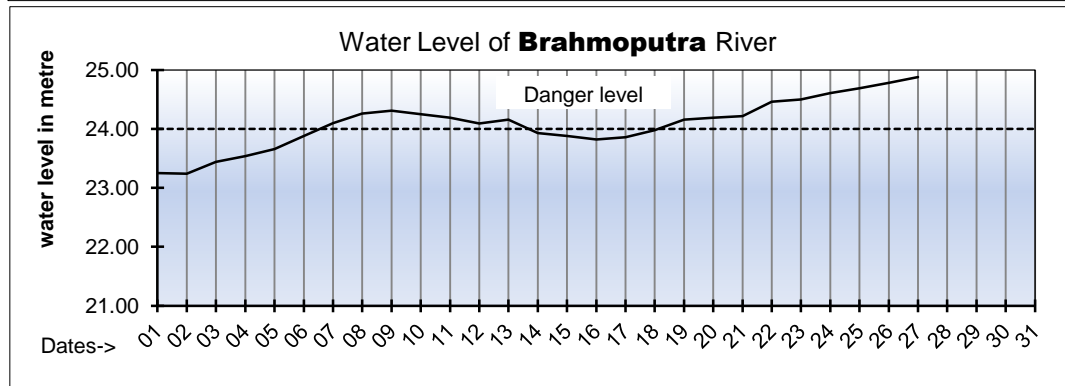
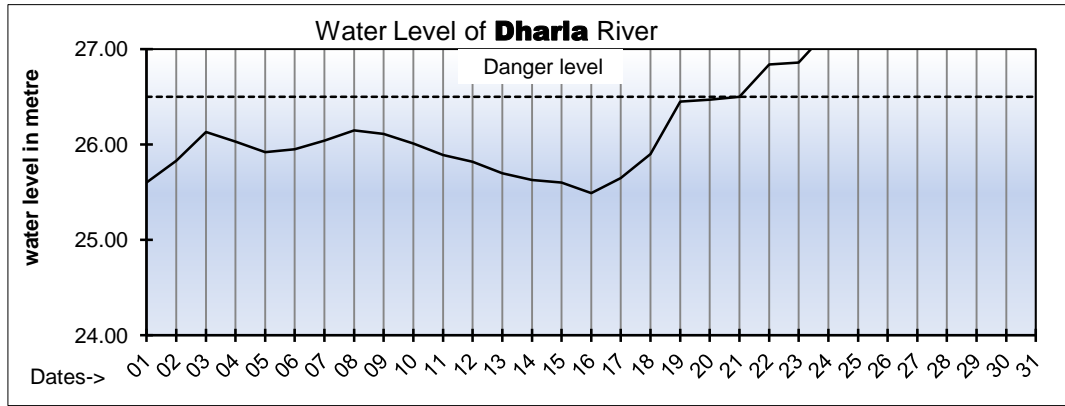


WATER LEVEL SCALE GRAPHS OF 4-MAJOR RIVERS UNDER KURIGRAM AREA
 Period: 01 July - 27 July', 2016



Source of data informations: WDB, Kurigram

Scale point: 1) Brahmaputra (Chilmari), 2) Dudkumar (Noonkhawa), 3) Tista (Kaunia) & 4) Dharla river ghat, Kurigram

Prepared & checked by: Md. Abdul Mannan, Assistant Coordinator (E&D), RDRS Bangladesh, Kurigram